


Attachment 1 - Landfill Design and Construction



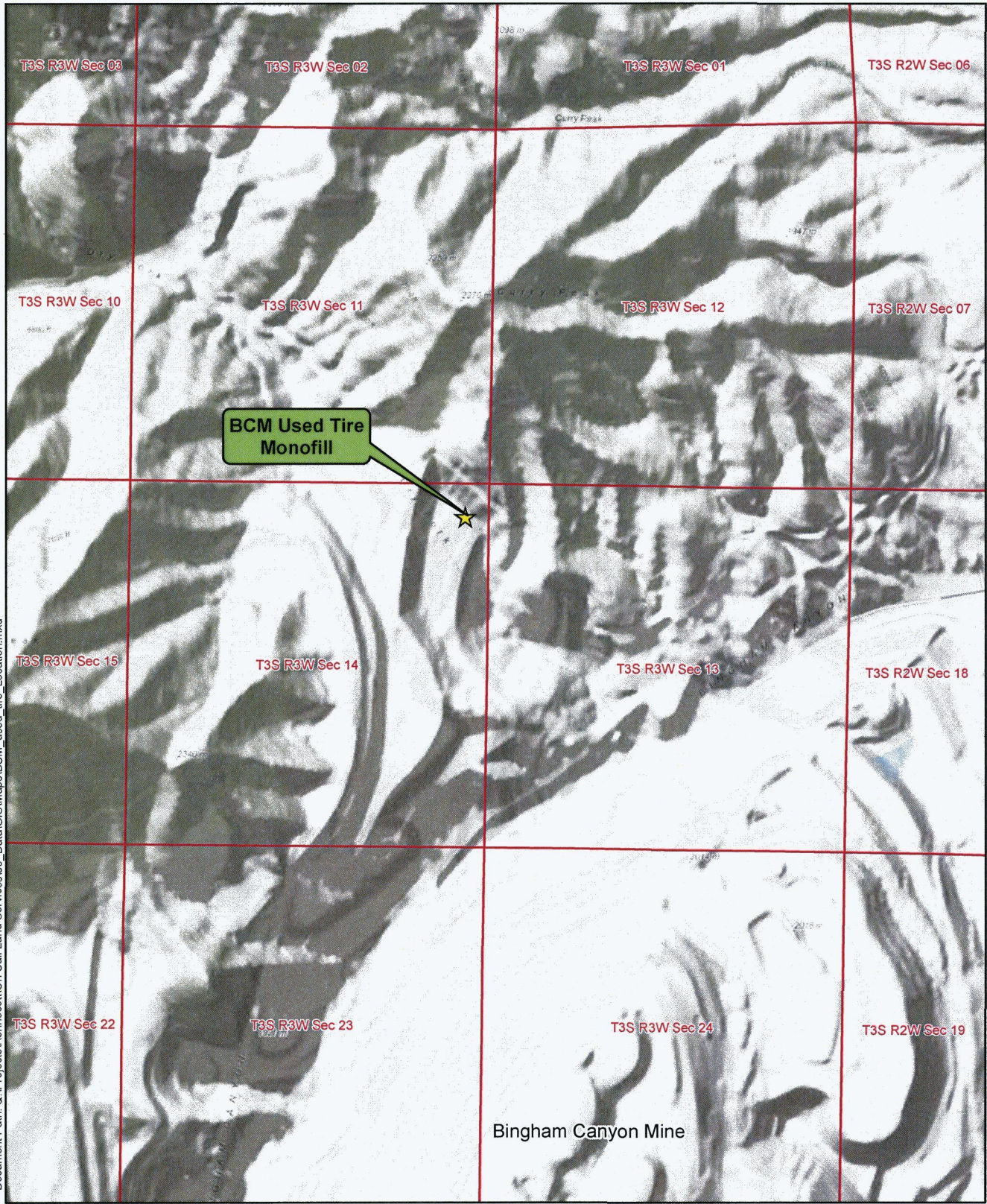
Document Path: Q:\Projects\Kennecott\On Call Land Services\09_Data\GIS\Maps\BCM_used_tire.mxd

★ Site Location



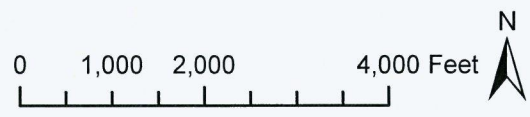
Title: Class III Landfill Permit Application Site Location	
Kennecott Utah Copper	Proj No: 24585746
RioTinto Kennecott	Figure: 1
	Date: March 2015
URS	

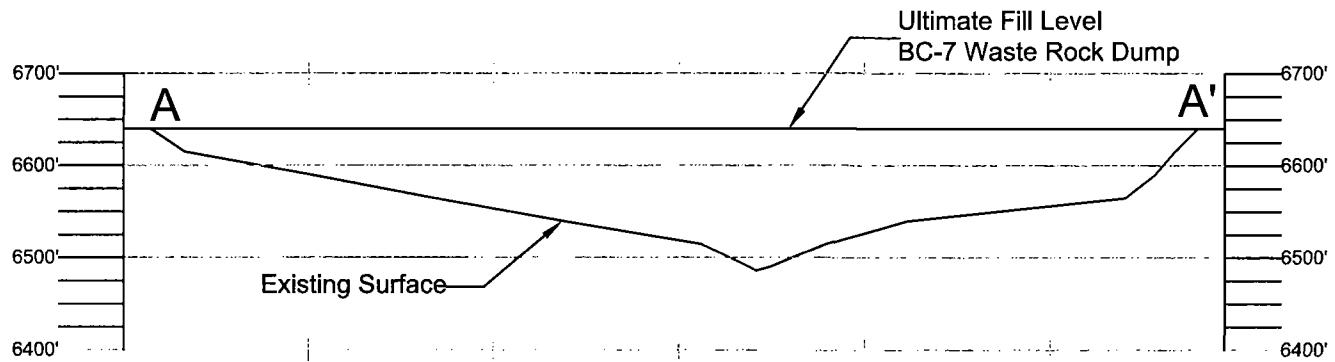
Document Path: Q:\Projects\Kennecott\On Call Land Services\09_Data\GIS\Maps\BCM_used_tire_Location.mxd



★ Site Location

Title: Class III Landfill Permit Application Location Map	
Kennecott Utah Copper	Proj No: 24585746
RioTinto Kennecott	Figure: 2
	Date: March 2015
URS	





ENVIRONMENTAL		KENNECOTT UTAH COPPER	
SCALE: 1"=200'	DATE:	Class III Landfill Permit Application	
BY: JI	DATE:	Bingham Canyon Mine	
BY: JI	DATE:	Used Tire Monofill	
BY:	DATE:	Monofill Cross Section	
BY:	DATE:	Job No. -----	Dep. No. Figure 4